

Bridge Inspection Report

23408

Crossbow Madison C
over
TOWN BRANCH



Inspection Date:

Inspected By:

Inspection Type(s):

TABLE OF CONTENTS

	PAGE NUMBER
LOCATION MAP	3
NATIONAL BRIDGE INVENTORY	8
ELEMENTS	10
PICTURES	11
SKETCHES	12

Inspector:

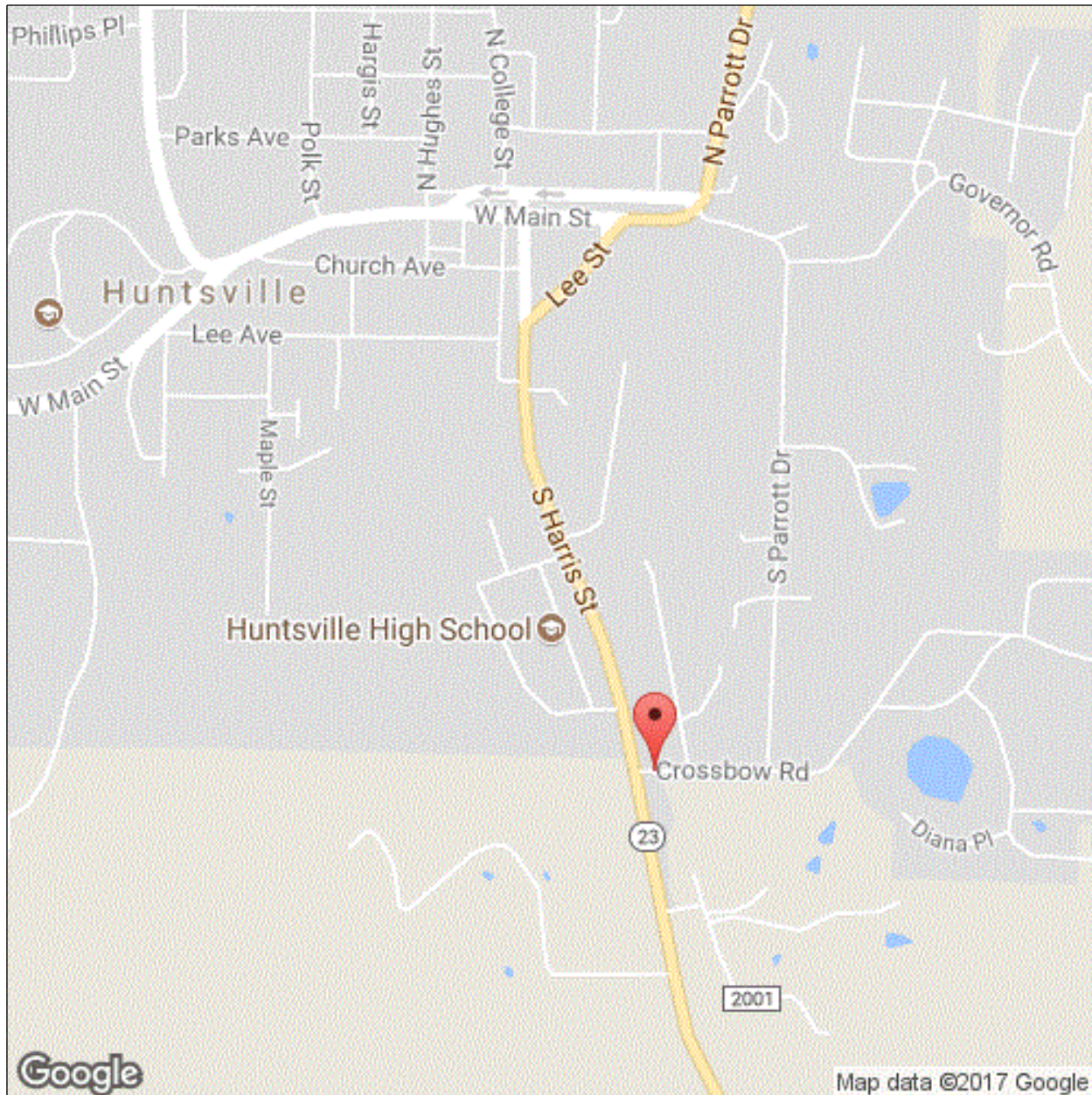
Structure Number: 23408

Inspection Date:

Facility Carried: Crossbow Madison C

Bridge Inspection Report

Location Map



Latitude: 36.078591137351026

Longitude: -93.73237410294308

Inspector:

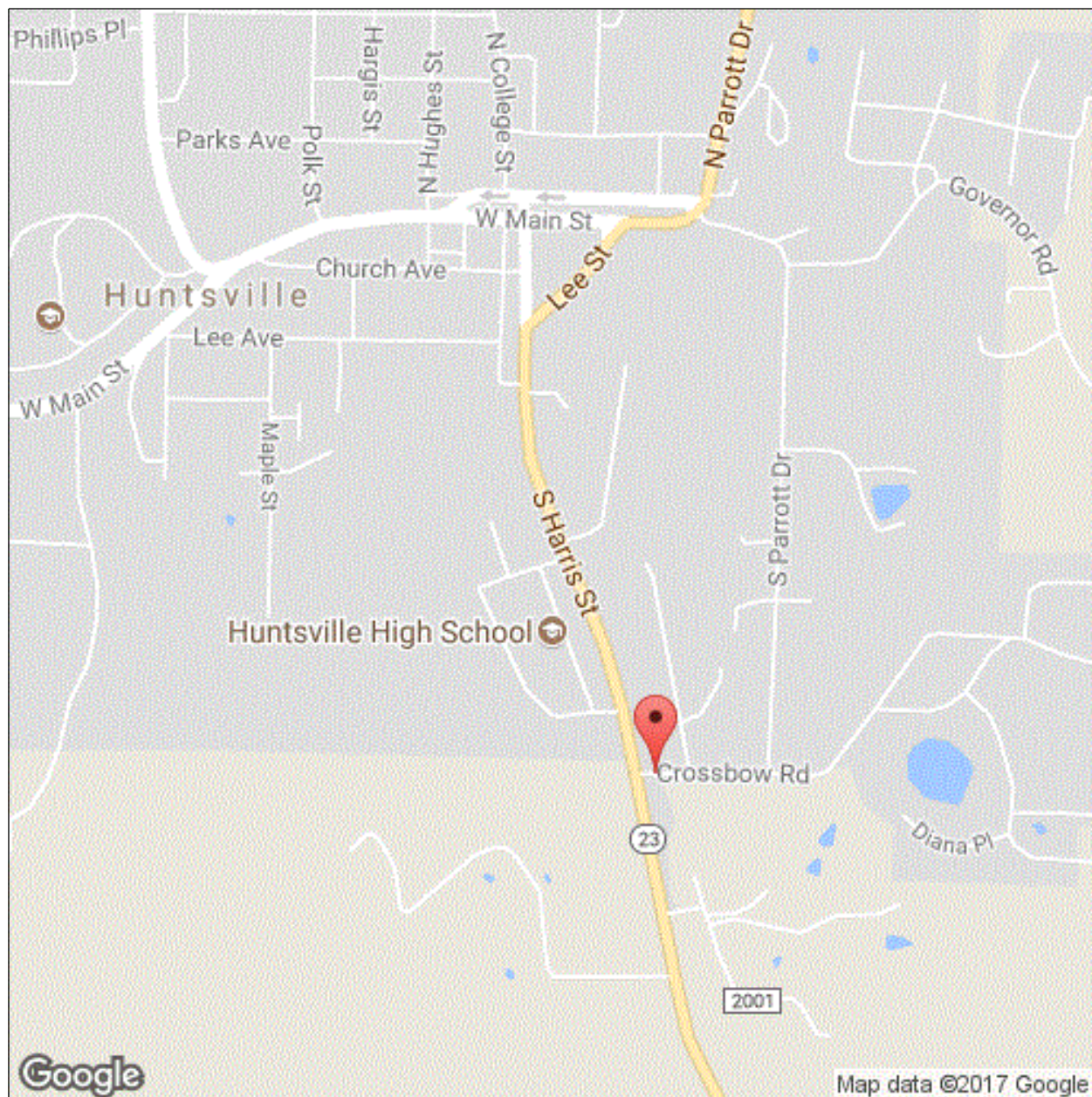
Structure Number: 23408

Inspection Date:

Facility Carried: Crossbow Madison C

Bridge Inspection Report

Location Map



Latitude: 36.078591137351026

Longitude: -93.73237410294308

Inspector:

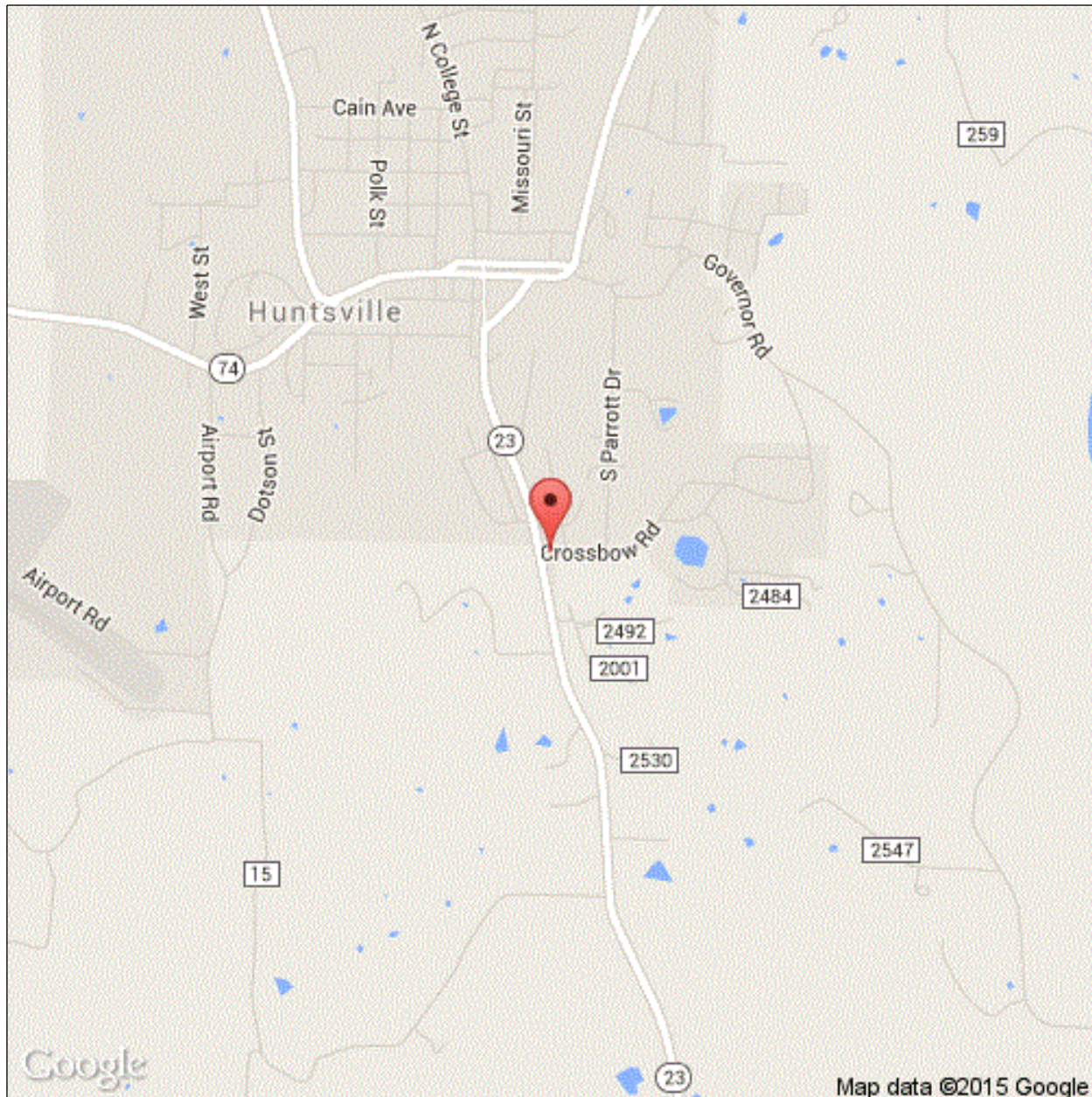
Structure Number: 23408

Inspection Date:

Facility Carried: Crossbow Madison C

Bridge Inspection Report

Location Map



Latitude: 36.078591137351026

Longitude: -93.73237410294308

Inspector:

Structure Number: 23408

Inspection Date:

Facility Carried: Crossbow Madison C

Bridge Inspection Report

Executive Summary

08/07/2017 - RSM & SLG: Routine and Underwater Type II inspections conducted this date. See notes tab for documentation.

Underwater Type II inspection: The concrete collar on the left side of abutment #2 has voids that penetrate up to approximately 12" under the collar in front of the Southwest wing wall. The concrete collar on the right side of abutment #1 has undermining that penetrates up to approximately 3' at the Southeast wing wall. The substructure appears to be founded on a solid rock channel.

Logged East to West.

Painted Steel Open Girder Condition State # 3- Surface rust has formed thru-out girder # 1 ,# 4 & at random locations on girders # 2, # 3

Spall on abutment #1 under girder #1 bearing area.

Inspector:

Structure Number: 23408

Inspection Date:

Facility Carried: Crossbow Madison C

Bridge Inspection Report

National Bridge Inventory

IDENTIFICATION		INSPECTIONS	
(1) STATE CODE	056 - Arkansas	(90) INSPECTION DATE	08/07/2017
(8) STRUCTURE NUMBER	23408	(91) DESIGNATED INSPECTION FREQUENCY	24
(5) INV. ROUTE (ON/UNDER)	1 5 1 13970 0	(92) CRITICAL FEATURE INSPECTION	(93) CFI DATE
(2) HIGHWAY AGENCY	09 (3) COUNTY CODE 087	A. FRACTURE CRITICAL DETAIL	N
(4) PLACE CODE	33060	B. UNDERWATER INSPECTION	N
(6) FEATURES INTERSECTED	TOWN BRANCH	C. OTHER SPECIAL	N
(7) FACILITY CARRIED	Crossbow Madison C		
(9) LOCATION	.02 MI E JCT SH 23		
(11) MILEPOINT 1.630	(12) BASE HIGHWAY NETWORK 0		
(13A) LRS INVENTORY ROUTE	0000000000 (13B) SUBROUTE NUMBER 00		
(16) LATITUDE 36.078591137351026	(17) LONGITUDE -93.73237410294308		
(98A) BORDER BRIDGE CODE			
PERCENT RESPONSIBILITY	(99) BORDER BRIDGE STRUCT		
STRUCTURE TYPE AND MATERIAL		CONDITION	
(43) STRUCTURE TYPE, MAIN		(58) DECK	8
A) KIND OF MATERIAL/DESIGN: 3 - Steel		(59) SUPERSTRUCTURE	7
B) TYPE OF DESIGN/CONSTR: 02 - Stringer/Multi-beam or Girder		(60) SUBSTRUCTURE	6
(44) STRUCTURE TYPE, APPROACH SPANS		(61) CHANNEL & CHANNEL PROTECTION	7
A) KIND OF MATERIAL/DESIGN: 0 - Other		(62) CULVERT	N
B) TYPE OF DESIGN/CONSTR: 00 - Other			
(45) NUMBER OF SPANS IN MAIN	1 (46) NUMBER OF APPROACH		
(107) DECK STRUCTURE TYPE	1 (108A) WEARING SURFACE		
(108B) DECK MEMBRANE	0 (108C) DECK PROTECTION		
	0		
AGE OF SERVICE		LOAD RATING AND POSTING	
(27) YEAR BUILT	2011 (106) YEAR RECONSTRUCTED	(31) DESIGN LOAD	0
(42) TYPE OF SERVICE	ON 1 UNDER 5	(63) METHOD USED TO DETERMINE OPERATING RATING	1
(28) LANES	ON 02 UNDER 00	(64) OPERATING RATING	60.0
(29) AVERAGE DAILY TRAFFIC	100 (19) BYPASS DETOUR LENGTH	(65) METHOD USED TO DETERMINE INVENTORY RATING	1
(30) YEAR OF AVERAGE DAILY TRAFFIC	2011	(66) INVENTORY RATING	36.0
(109) AVERAGE DAILY TRUCK TRAFFIC	1	(70) BRIDGE POSTING	5
		(41) STRUCTURE OPEN/POSTED/CLOSED	A
GEOMETRIC DATA		APPRAISAL	
(48) LENGTH OF MAX SPAN (ft.)	25 (49) STRUCTURE LENGTH (ft.)	(67) STRUCTURAL EVALUATION	6
(50) CURB/SIDEWALK WIDTHS (ft.)	LEFT 0 RIGHT 0	(68) DECK GEOMETRY	5
(51) BRDG RDWY WIDTH CURB-TO-CURB (ft.)	22.0	(69) UNDERCLEARANCES, VERTICAL & HORIZONTAL	N
(52) DECK WIDTH, OUT-TO-OUT (ft.)	22.4	(71) WATERWAY ADEQUACY	7
(32) APPROACH ROADWAY WIDTH (ft.)	21.0	(72) APPROACH ROADWAY ALIGNMENT	8
(33) BRIDGE MEDIAN	0 (34) SKEW (DEG.)	(36) TRAFFIC SAFETY FEATURE	
(35) STRUCTURE FLARED	0 (10) INV RTE, MIN VERT CLEAR (ft.)	36A) BRIDGE RAILINGS:	0
(47) TOTAL HORIZONTAL CLEARANCE (ft.)	22.3	36B) TRANSITIONS:	0
(53) VERTICAL CLEARANCE OVER BRIDGE ROADWAY (ft.)	99	36C) APPROACH GUARDRAIL:	0
(54) VERTICAL UNDER CLEARANCE (ft.)	N 0	36D) APPROACH GUARDRAIL ENDS:	0
(55) LATERAL UNDER CLEARANCE RIGHT (ft.)	N 99.9	(113) SCOUR CRITICAL BRIDGES	5
(56) MIN LATERAL UNDER CLEARANCE (ft.)	0	SUFFICIENCY RATING	96.0 STATUS 0
PROPOSED IMPROVEMENTS		CLASSIFICATION	
(75A) TYPE OF WORK PROPOSED	(75B) WORK DONE BY	(112) NBIS BRIDGE LENGTH	Y
(76) LENGTH OF STRUCTURE IMPROVEMENT (ft.)		(104) HIGHWAY SYSTEM OF THE INVENTORY ROUTE	0
(94) BRIDGE IMPROVEMENT COST (\$)		(26) FUNCTIONAL CLASSIFICATION OF INVENTORY ROUTE	09
(95) ROADWAY IMPROVEMENT COST (\$)		(100) STRAHNET HIGHWAY DESIGNATION	0
(96) TOTAL PROJECT COST		(101) PARALLEL STRUCTURE DESIGNATION	N
(97) YEAR OF IMPROVEMENT COST ESTIMATE		(102) DIRECTION OF TRAFFIC	2
		(103) TEMP STRUCTURE	
		(105) FEDERAL LANDS HIGHWAYS	0
		(110) DESIGNATED NATIONAL NETWORK	0
		(20) TOLL	3
		(21) MAINTENANCE RESPONSIBILITY	04
		(22) OWNER	04
		(37) HISTORICAL	4
		NAVIGATION DATA	
		(38) NAVIGATION CONTROL	0
		(111) PIER OR ABUTMENT PROTECTION	5
		(39) NAV VERT CLEARANCE (ft.)	0
		(116) MIN NAVIGATION VERT CLEARANCE, VERT LIFT BRIDGE (ft.)	0

Inspector:

Structure Number: 23408

Inspection Date:

Facility Carried: Crossbow Madison C

Bridge Inspection Report

National Bridge Inventory

(114) FUTURE ADT 110

(115) YEAR OF FUTURE ADT 2031

(40) NAV HORIZONTAL CLEARANCE (ft.) 0

Inspector:

Inspection Date:

Structure Number: 23408

Facility Carried: Crossbow Madison C

Bridge Inspection Report

Element Inspection

- No items available

Inspector:

Inspection Date:

Structure Number: 23408

Facility Carried: Crossbow Madison C

Bridge Inspection Report

Pictures

Inspector:

Inspection Date:

Structure Number: 23408

Facility Carried: Crossbow Madison C

Bridge Inspection Report

Sketches

Inspector:

Structure Number: 23408

Inspection Date:

Facility Carried: Crossbow Madison C

Bridge Inspection Report

Maintenance Needs

Date Reported: 08/06/2015

Priority: D - Routine

Work Code:

Deficiency Description:

Substructure - The abutment breastwalls have concrete deterioration in the bearing areas. The most notable areas are the left and right sides of breastwalls. The left side of abutment #1 breastwall has concrete deterioration that has created minor loss of bearing area under beam #1.

Work Description:

Date Repairs Completed:

Maintenance Comments:

Stage: Forward Local



PHOTO 1 Description Bent #1 girder #1 - soft deteriorating concrete in bearing area.

Stage: Forward Local




PHOTO 2 Description Abutment #1, Left side-Concrete deterioration.

Inspector:

Structure Number: 23408

Inspection Date:

Facility Carried: Crossbow Madison C

Bridge Inspection Report

Maintenance Needs

Date Reported: 08/07/2017

Priority: D - Routine

Work Code:

Deficiency Description:

Substructure - The concrete collar on the left side of abutment #2 has voids that penetrate up to approximately 12" under the collar at the Southwest wing wall. The concrete collar on the right side of abutment #1 has undermining that penetrates up to approximately 3' at the Southeast wing wall.

Work Description:

Date Repairs Completed:

Maintenance Comments:

Stage: Open



PHOTO 1 Description Abutment #1, Right side-Undermining. Photo #1.

Stage: Open



PHOTO 2 Description Abutment #1, Right side-Undermining. Photo #2.

Inspector:

Structure Number: 23408

Inspection Date:

Facility Carried: Crossbow Madison C

Bridge Inspection Report

Maintenance Needs

Date Reported: 08/07/2017

Priority: D - Routine

Work Code:

Deficiency Description:

Superstructure - The superstructure paint system is failing with areas of flaking paint and rust forming in numerous areas. The undersurface of the bottom flange of beam #3 has active corrosion with flaking rust adjacent to abutment #2.

Work Description:

Date Repairs Completed:

Maintenance Comments:

Stage: Open



PHOTO 1 Description Failing paint system..

Stage: Open



PHOTO 2 Description Abutment #2, beam #3-Corrosion with flaking rust to bottom flange.